

Catalina
Mariposa Lily




Intermediate
Mariposa Lily



*Located between Peters Canyon
and Irvine Regional Park,
these 400 acres of scenic and
life-supporting hillsides are home
to a number of California native
plant species that are threatened
by the Irvine Company's plan to
build 1,180 single family homes.*



WE CAN STILL STOP Orange Heights!




Scan the QR code to
sign and share the petition!

It's not too late to SAVE OUR HILLS!

THIS or THIS



YOU DECIDE!



For more information,
visit our website




no_orange_heights



noorangeheights@gmail.com



noorangeheights.org



Say "NO" to Orange Heights

ENVIRONMENTAL IMPACT


The Environmental Impact Report being used to validate the project was approved in 2005 and **does not account for the last two decades of growth and fire danger.**



Many threatened and special status species **rely on this wildlife corridor for survival.**

HOW CAN YOU HELP?


Visit
Take Action Now
on our website to
write letters,
donate,
sign petition,
volunteer,
and more!



Scan this QR code
to access letter templates and contact info for the Irvine Company and Donald Bren.

A prehistoric Native American village archaeological site (CA-ORA-556), which is eligible for the California Register of Historical Resources, **would be destroyed.**

DANGERS TO RESIDENTS



Traffic congestion will increase, including at the already dangerous Jamboree and Chapman/Santiago Cyn. Rd. intersection.



The homes are proposed for a Very High Fire Hazard Severity Zone, which burned in the 2017 Canyon Fire 2. This puts more residents, pets and livestock in harm's way during evacuations and **increases the risk of losing fire insurance.**